

福島県中通北部の土壌と上野駅周辺土壌の比較

Y.Kato 2011.05.31

(上野駅周辺の土壌と比較します)

黒 上野駅周辺の土壌

赤 福島県中通北部の土壌

(注意)プロットは、サンプルと測定時間にバラツキがあるので、
土壌 40g / 測定時間 300秒 相当に規格化して表示しています

採取日と測定日は左上に記載しています

Preliminary

上野駅周辺の土壌
土壌採取日 2011 05 24
採取地 上野駅周辺
測定日 2011 05 28



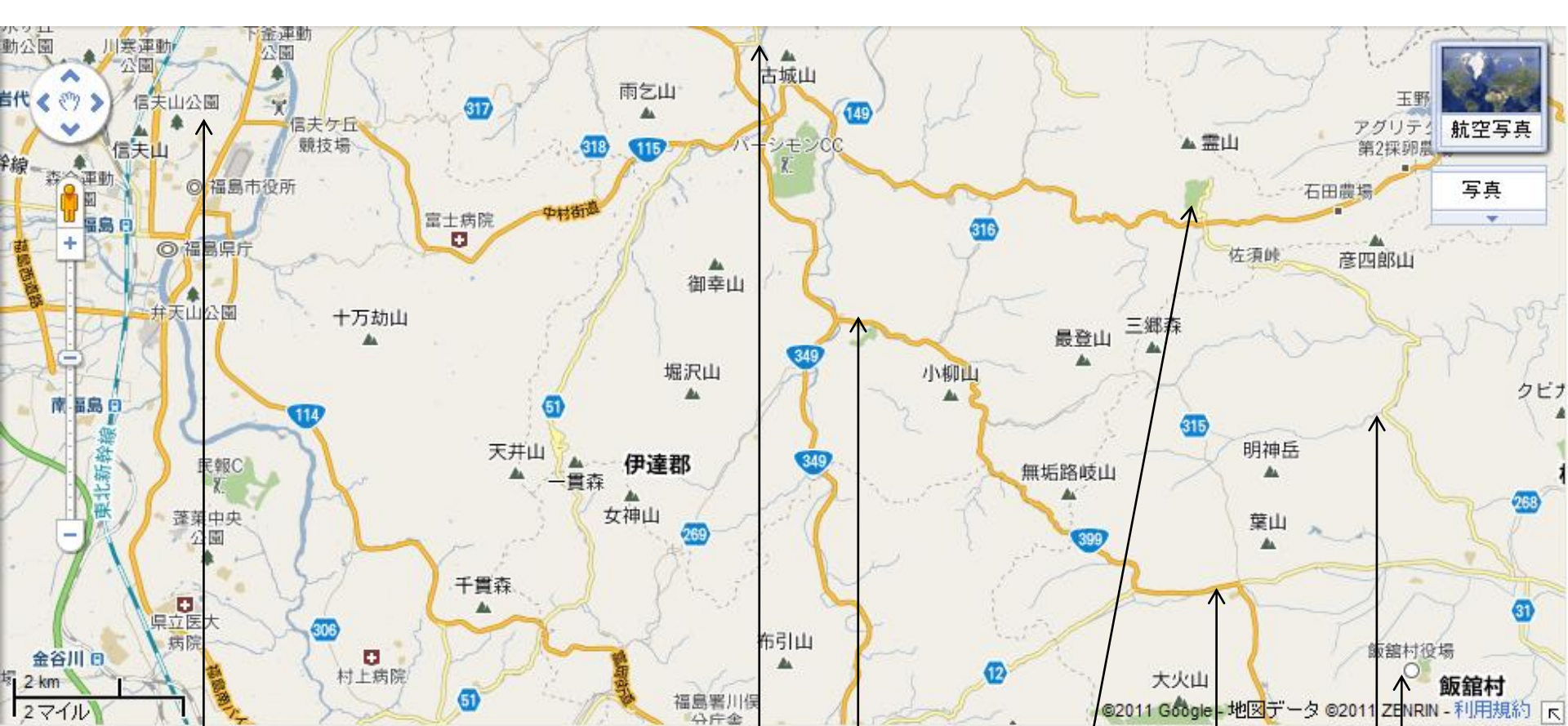
飯坂温泉

桑折町

国見IC

伊達市

土壤採取ポイント



福島市

月舘

霊山町

霊山町
こどもの村

飯舘村 臼井

飯舘村

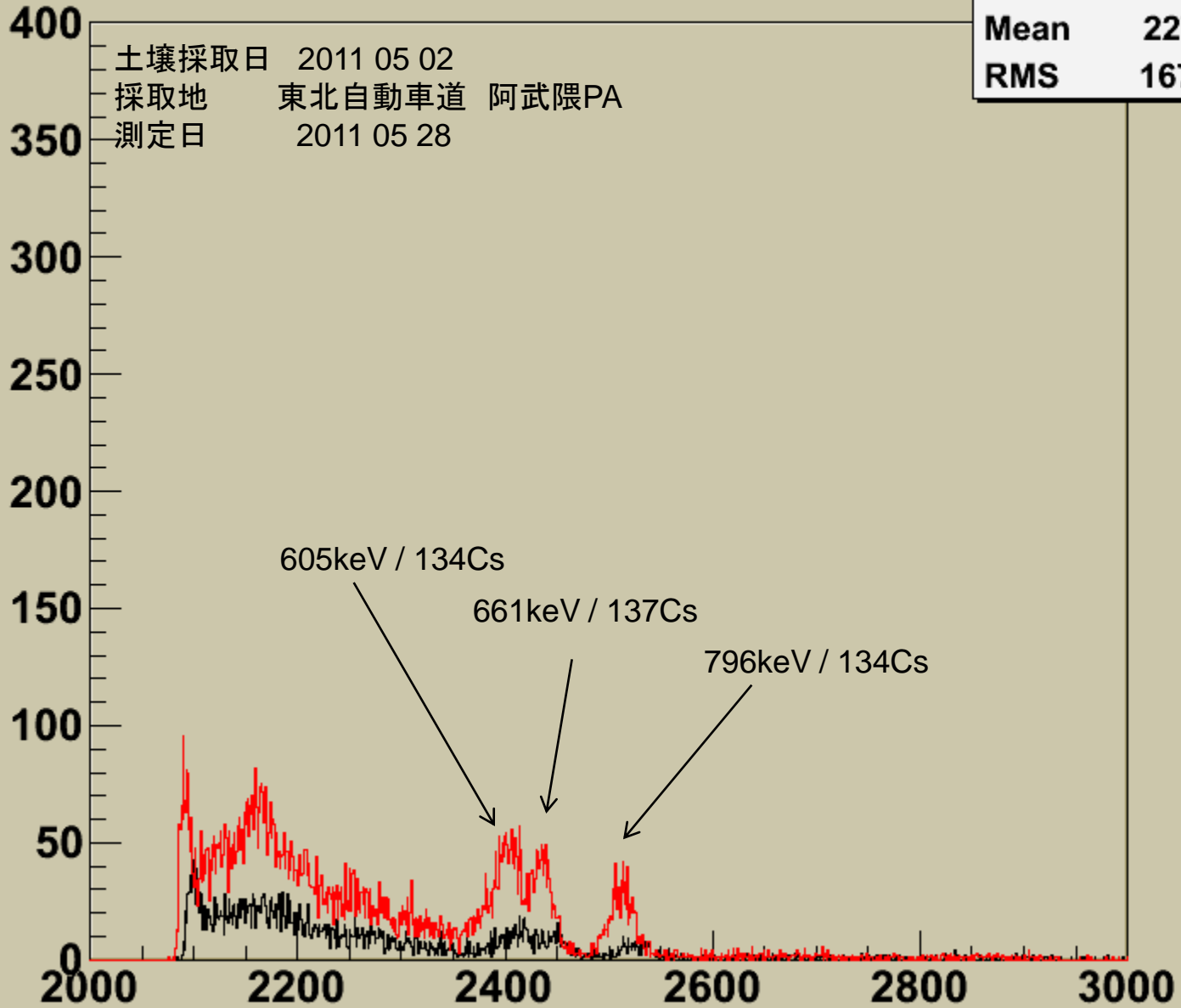
飯舘-霊山

土壤採取ポイント

ABUKUMA-PA_UENOB

h1

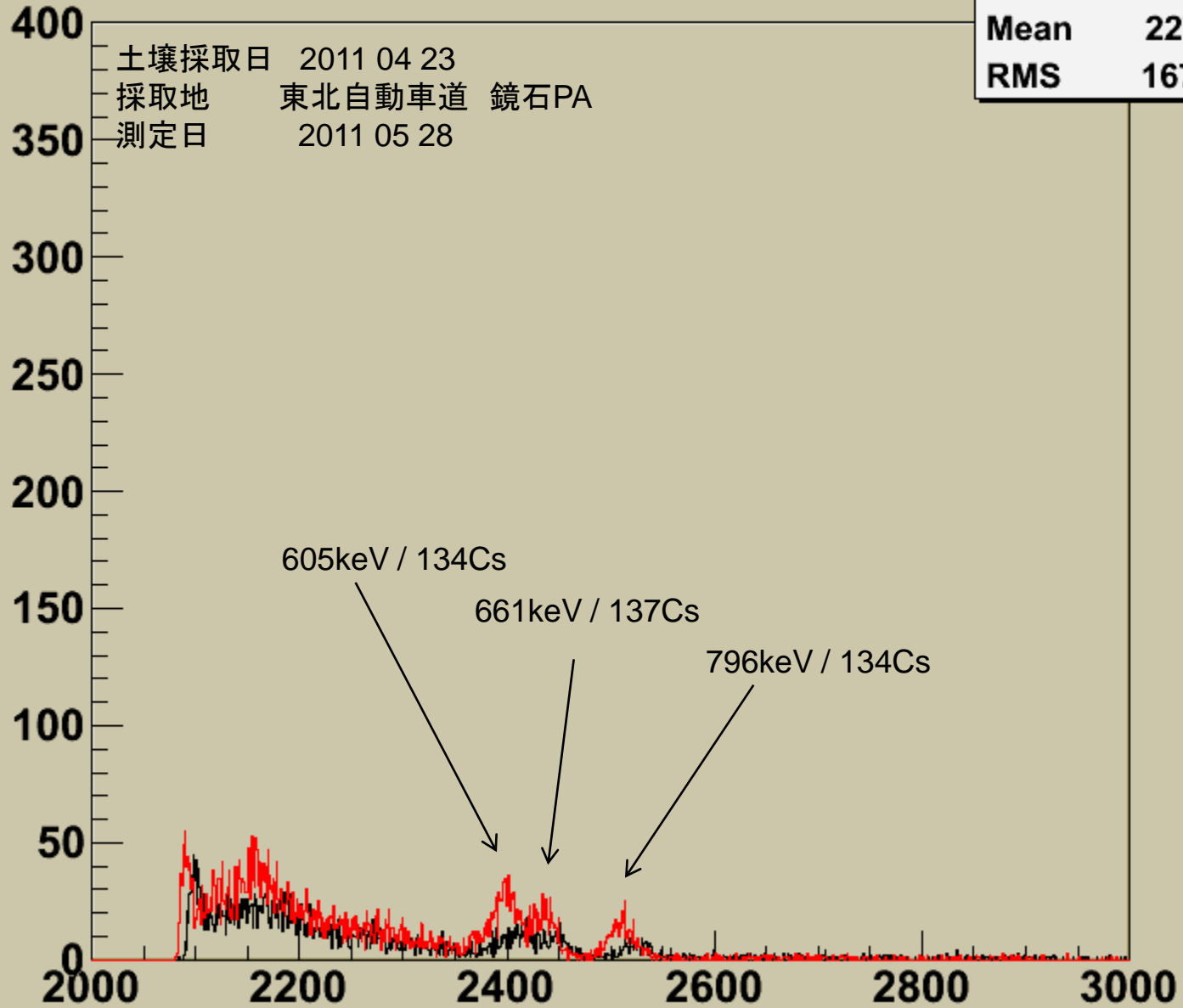
Entries	5655
Mean	2272
RMS	167.1



KAGAMIISHI-PA_UENOB

h1

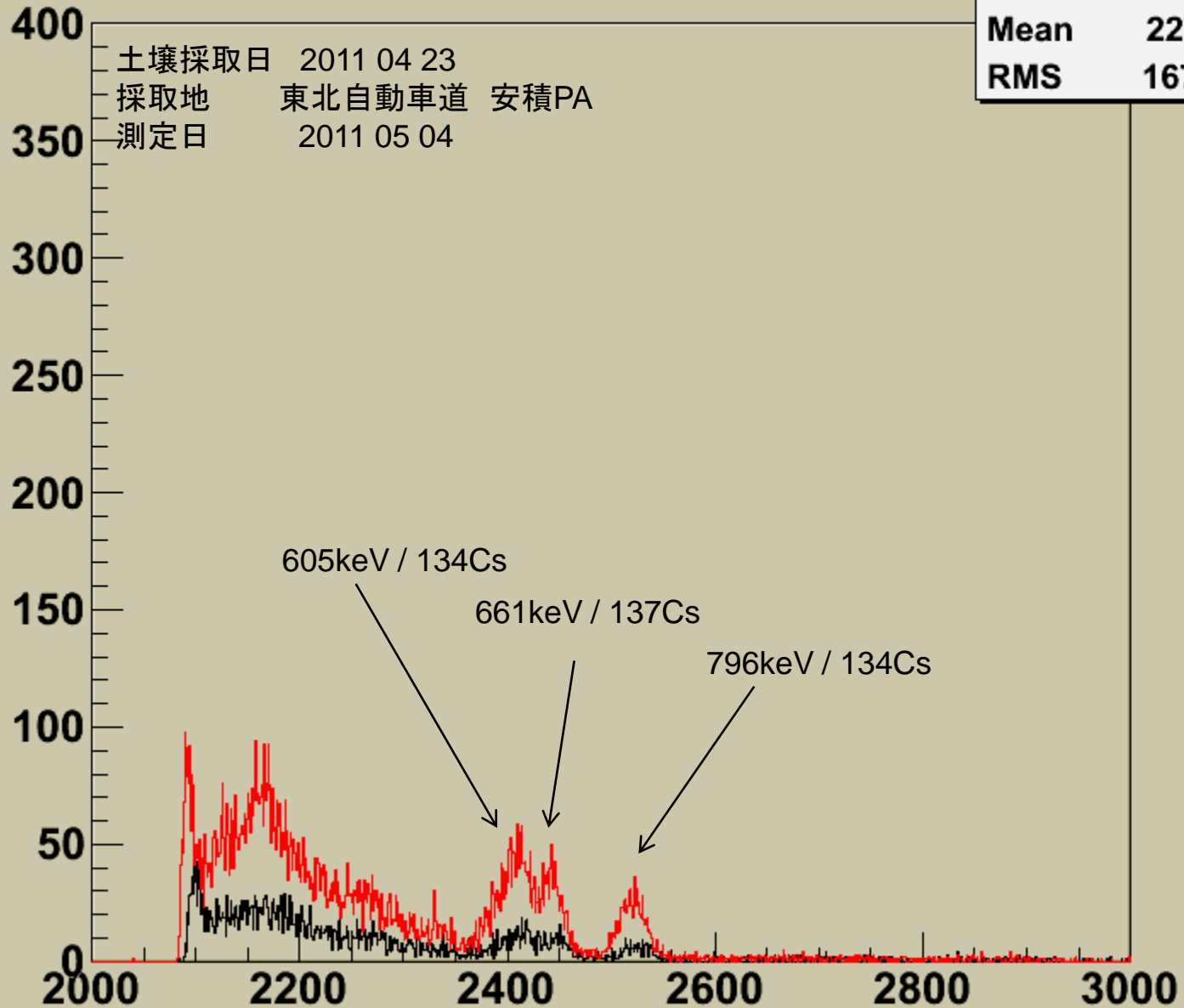
Entries	5655
Mean	2272
RMS	167.1



ASAKA-PA_UENOB

h1

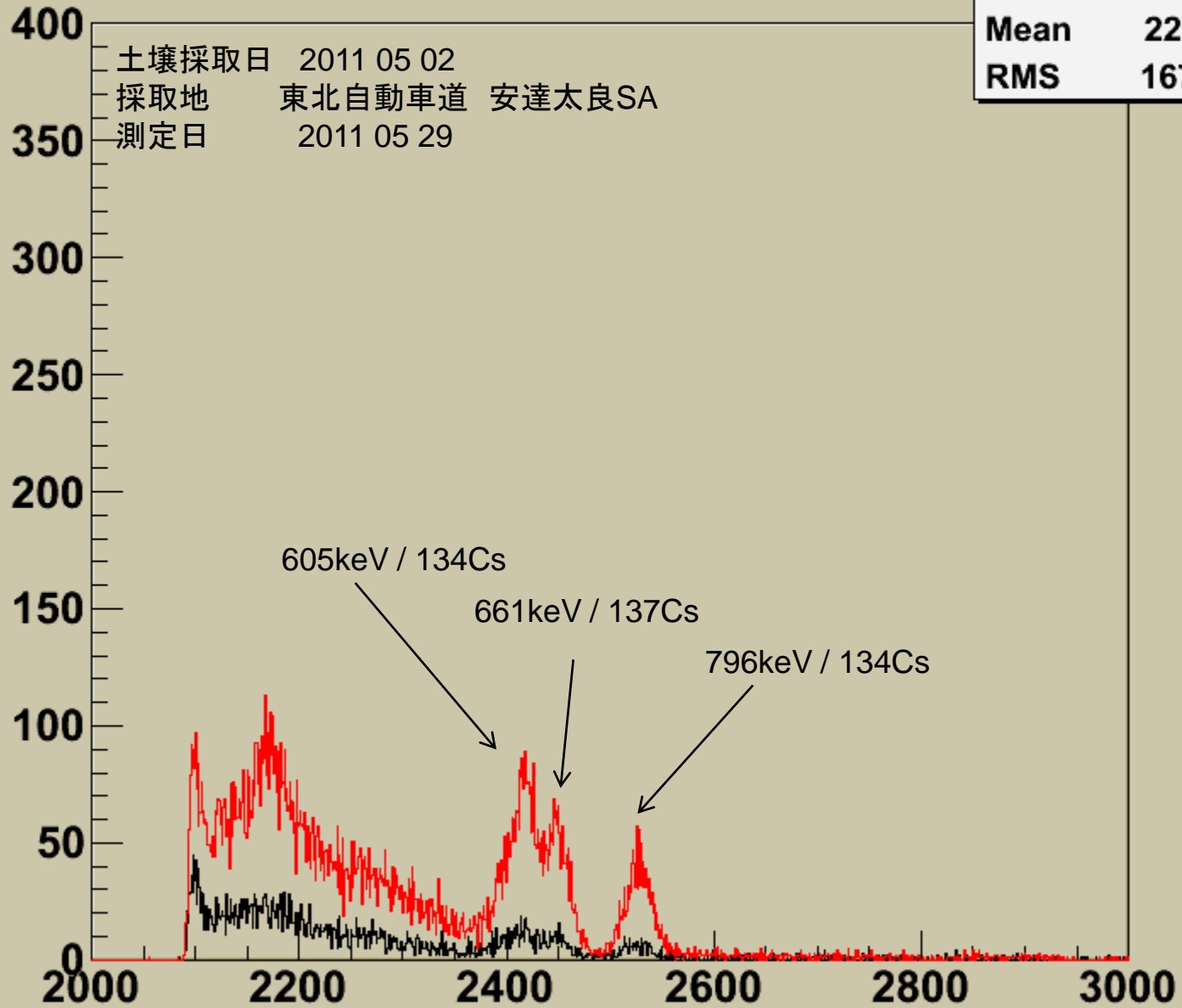
Entries	5655
Mean	2272
RMS	167.1



ADATARA-SA_UENOB

h1

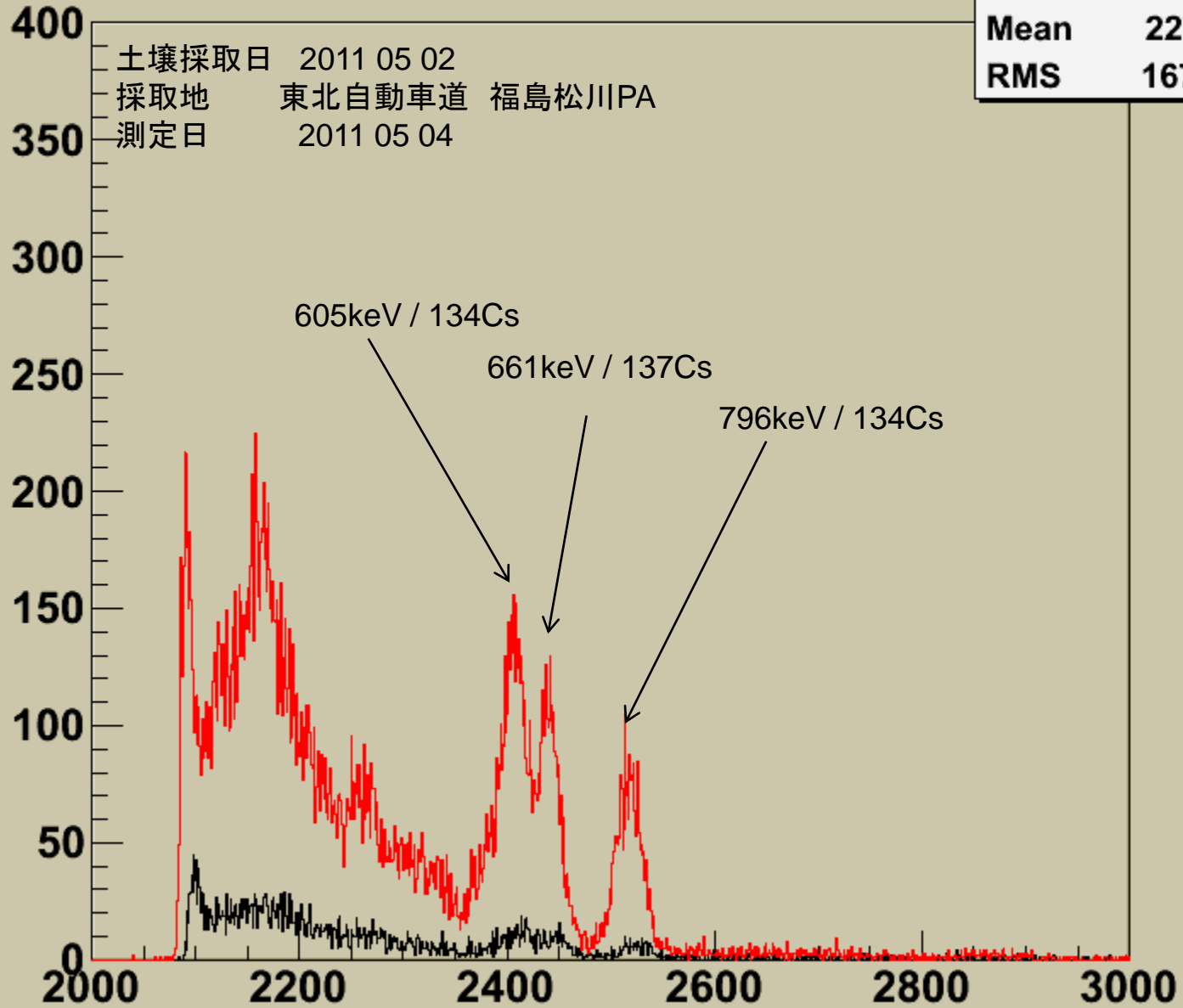
Entries	5655
Mean	2272
RMS	167.1



MATSUKAWA-PA_UENOB

h1

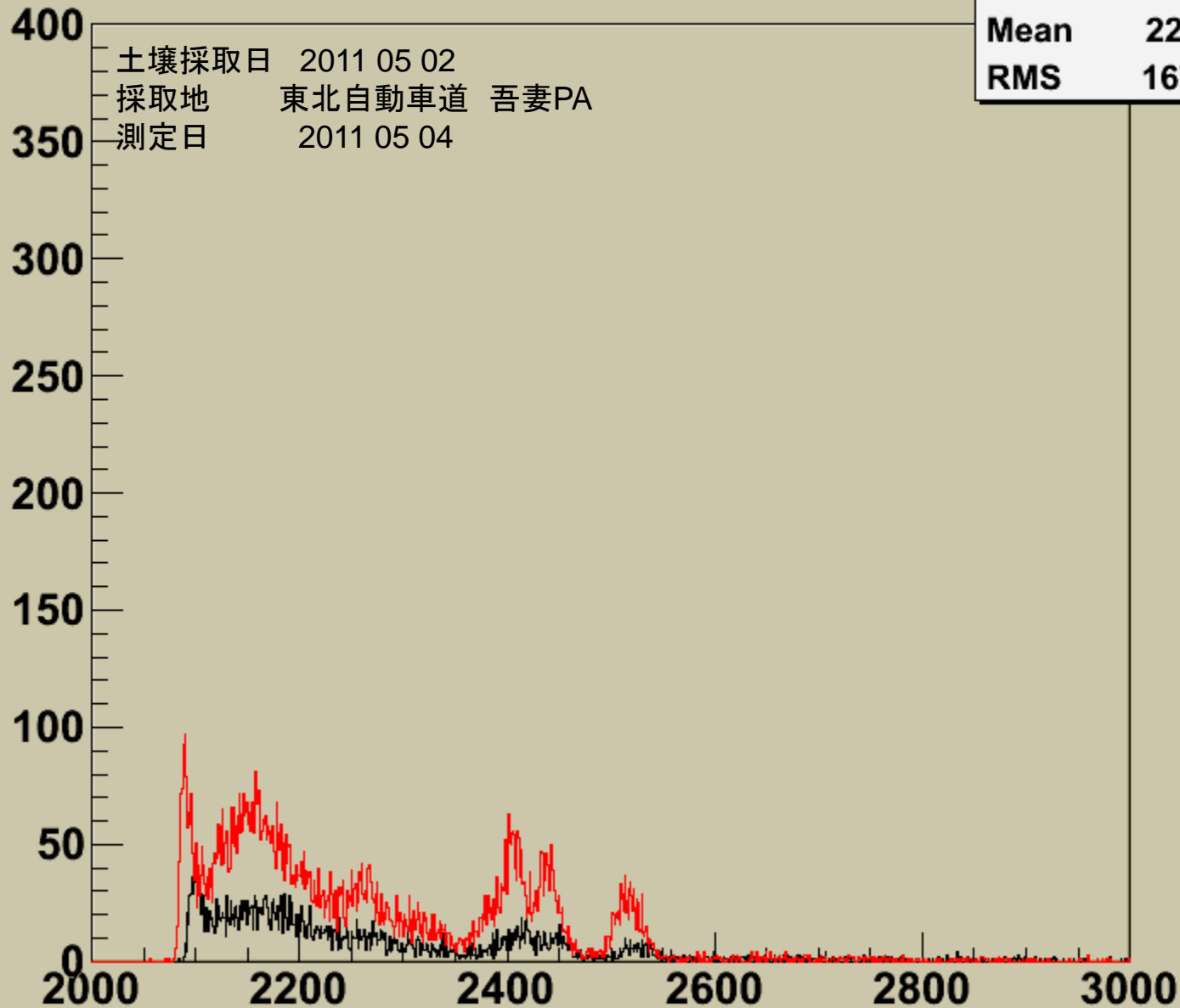
Entries	5655
Mean	2272
RMS	167.1



AZUMA-PA_UENOB

h1

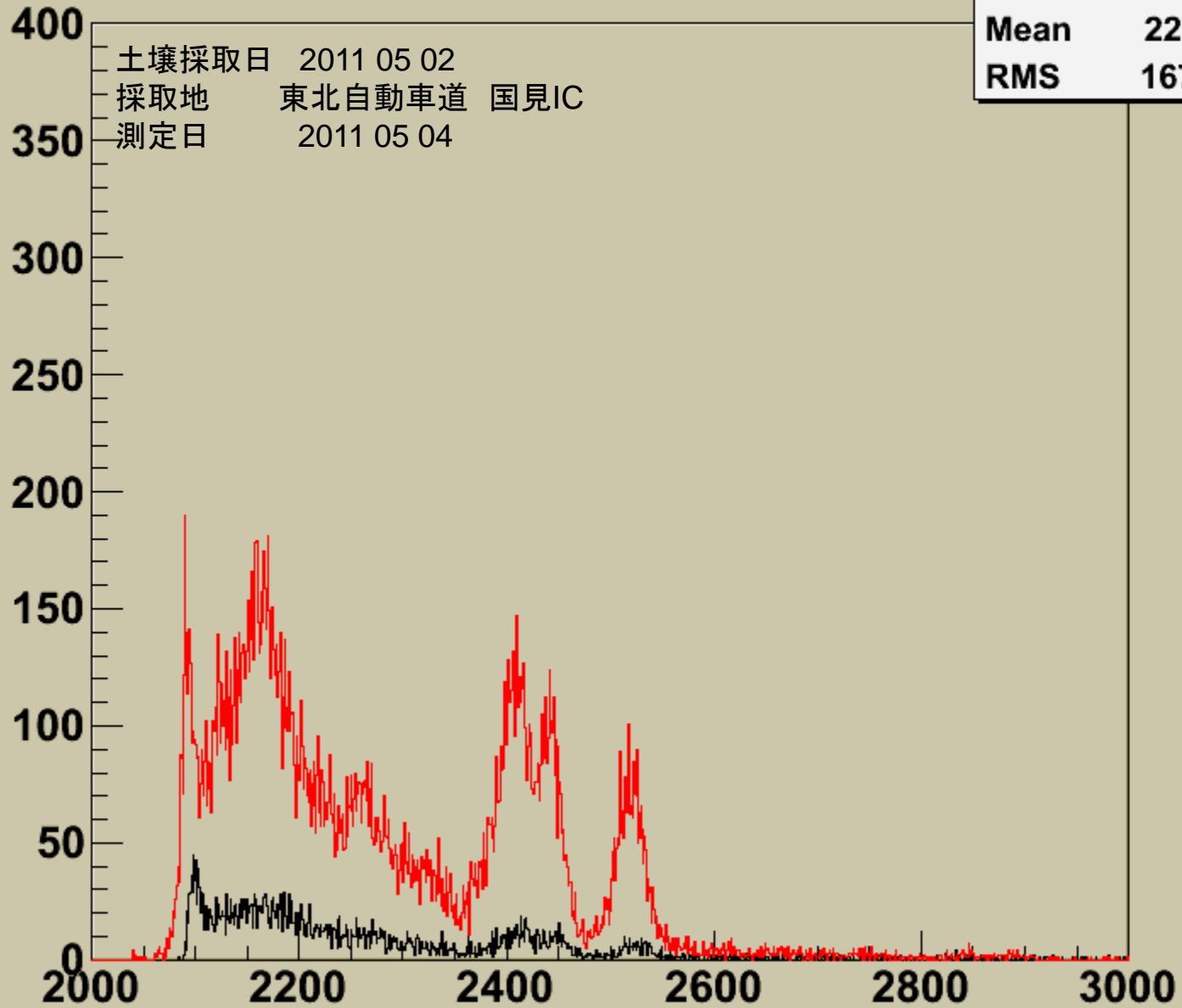
Entries	5655
Mean	2272
RMS	167.1



KUNIMI-IC_UENOB

h1

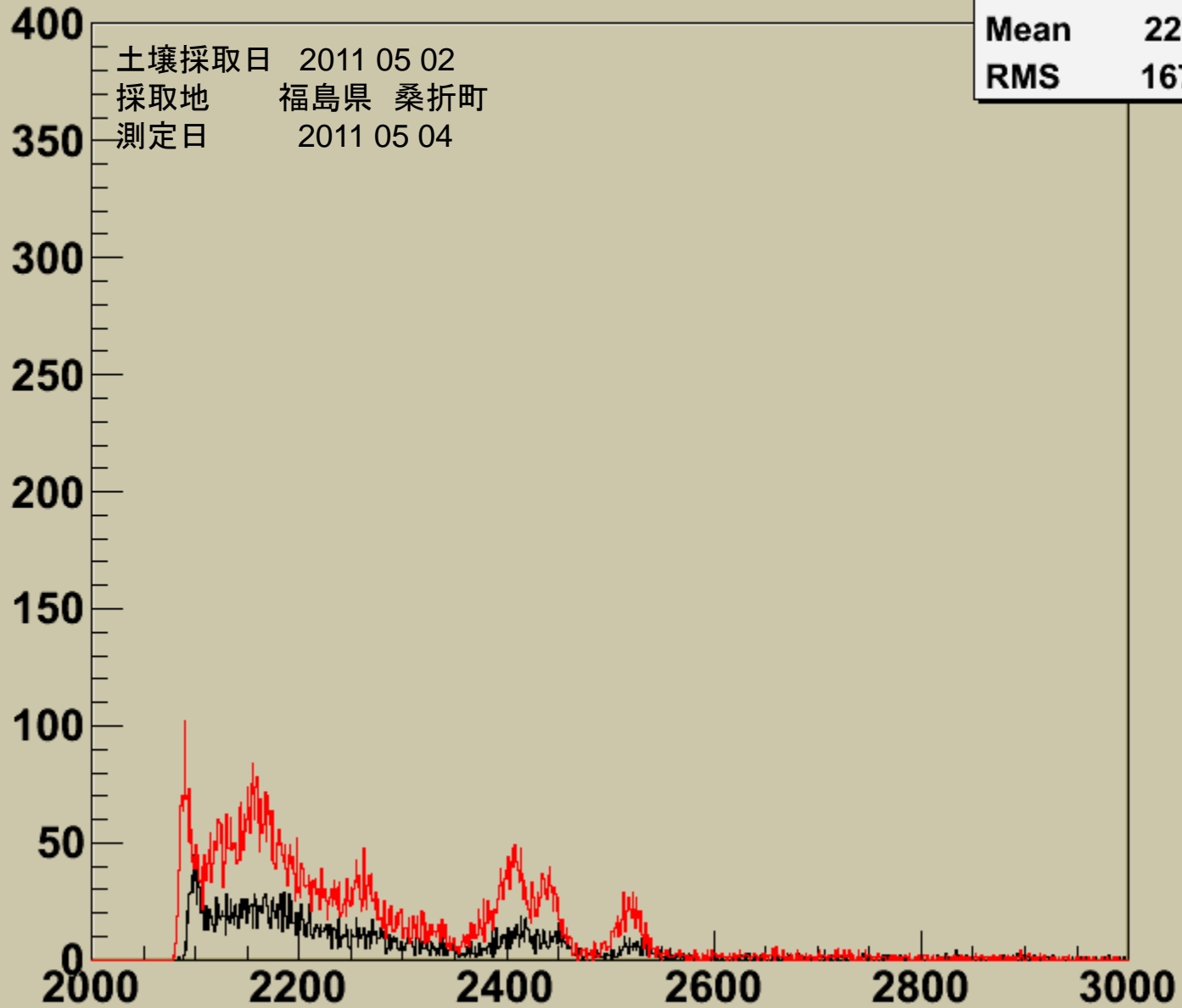
Entries	5655
Mean	2272
RMS	167.1



KUWAORI_UENOB

h1

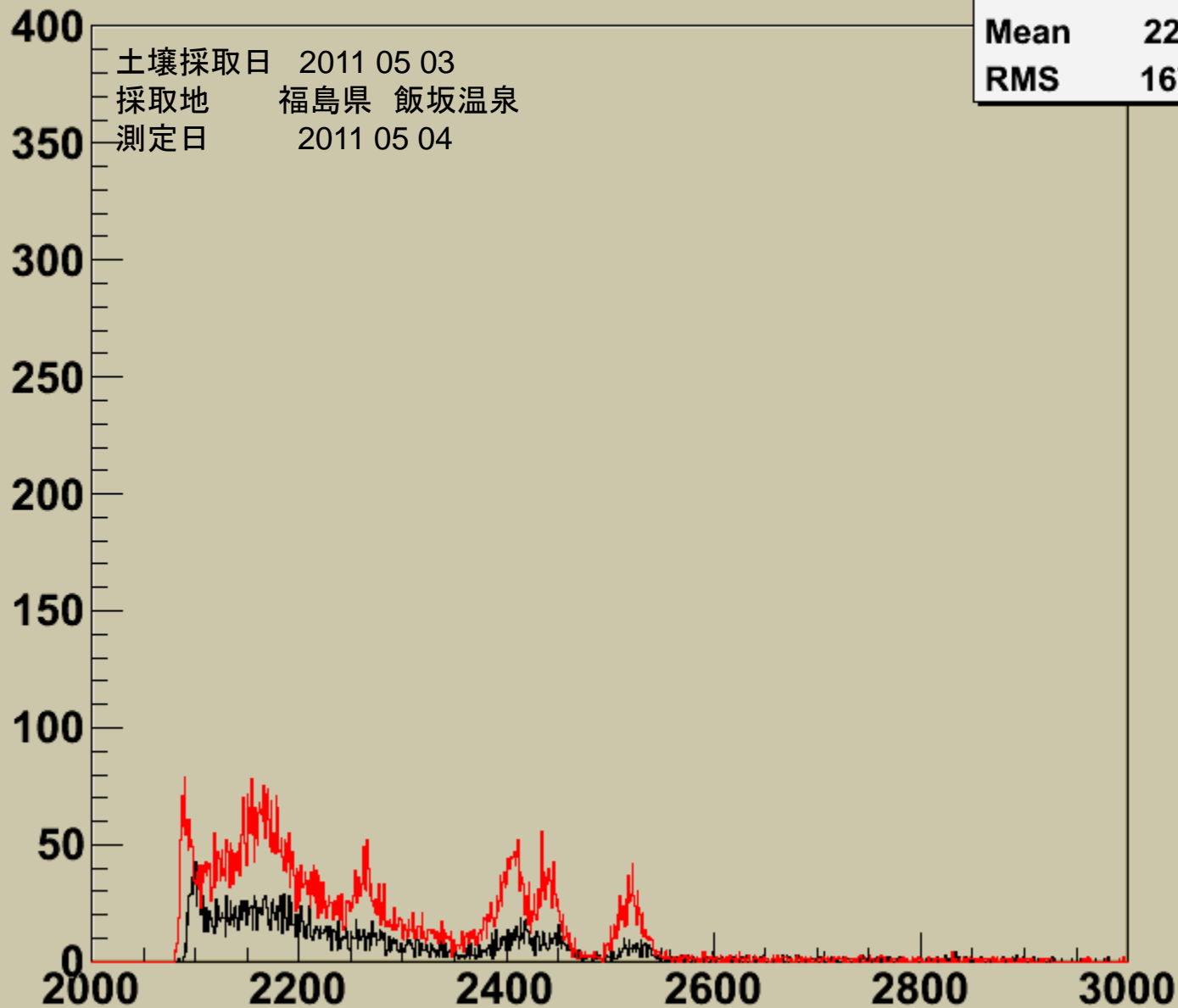
Entries	5655
Mean	2272
RMS	167.1



IIZAKA_UENOB

h1

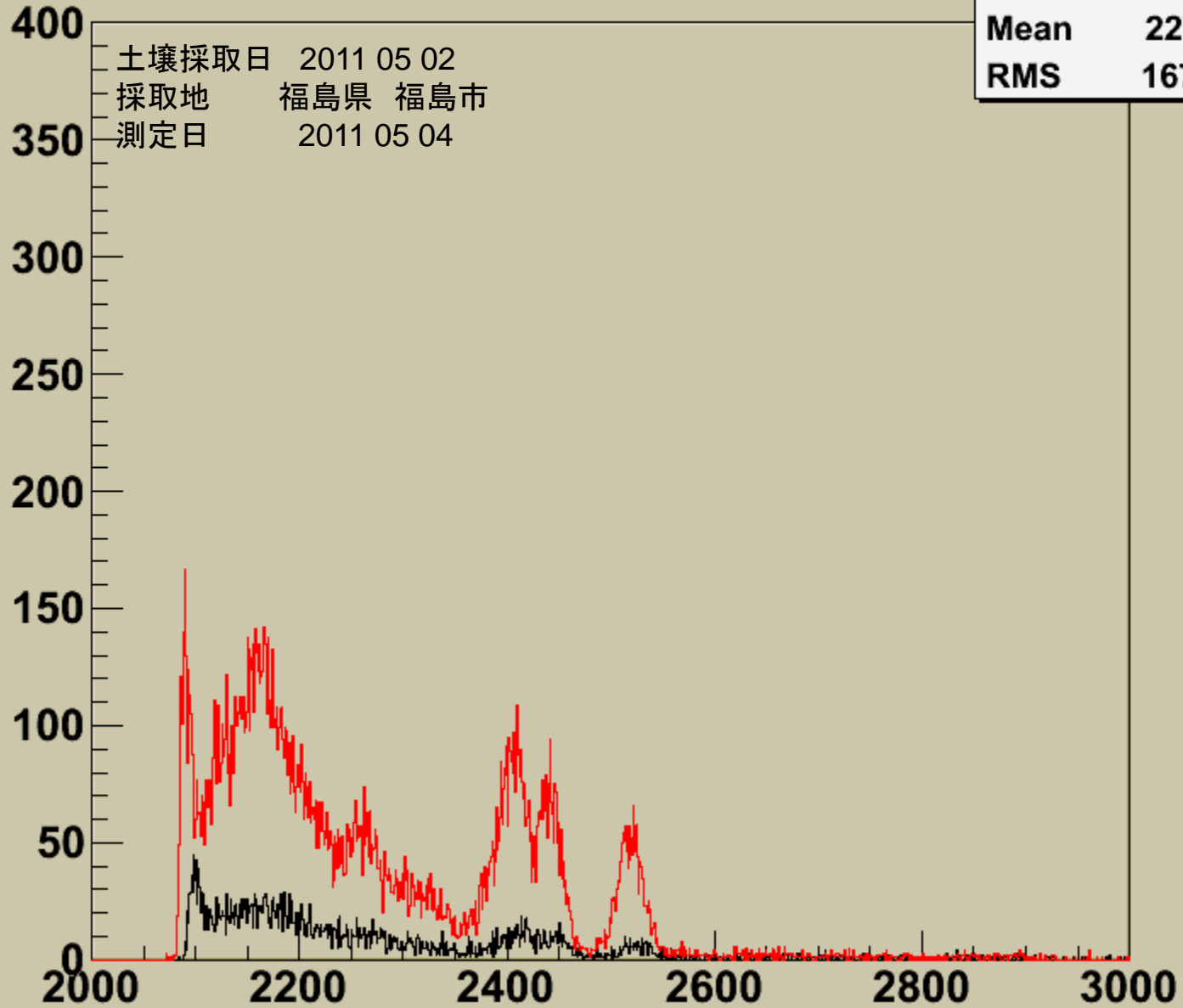
Entries	5655
Mean	2272
RMS	167.1



FUKUSHIMA_UENOB

h1

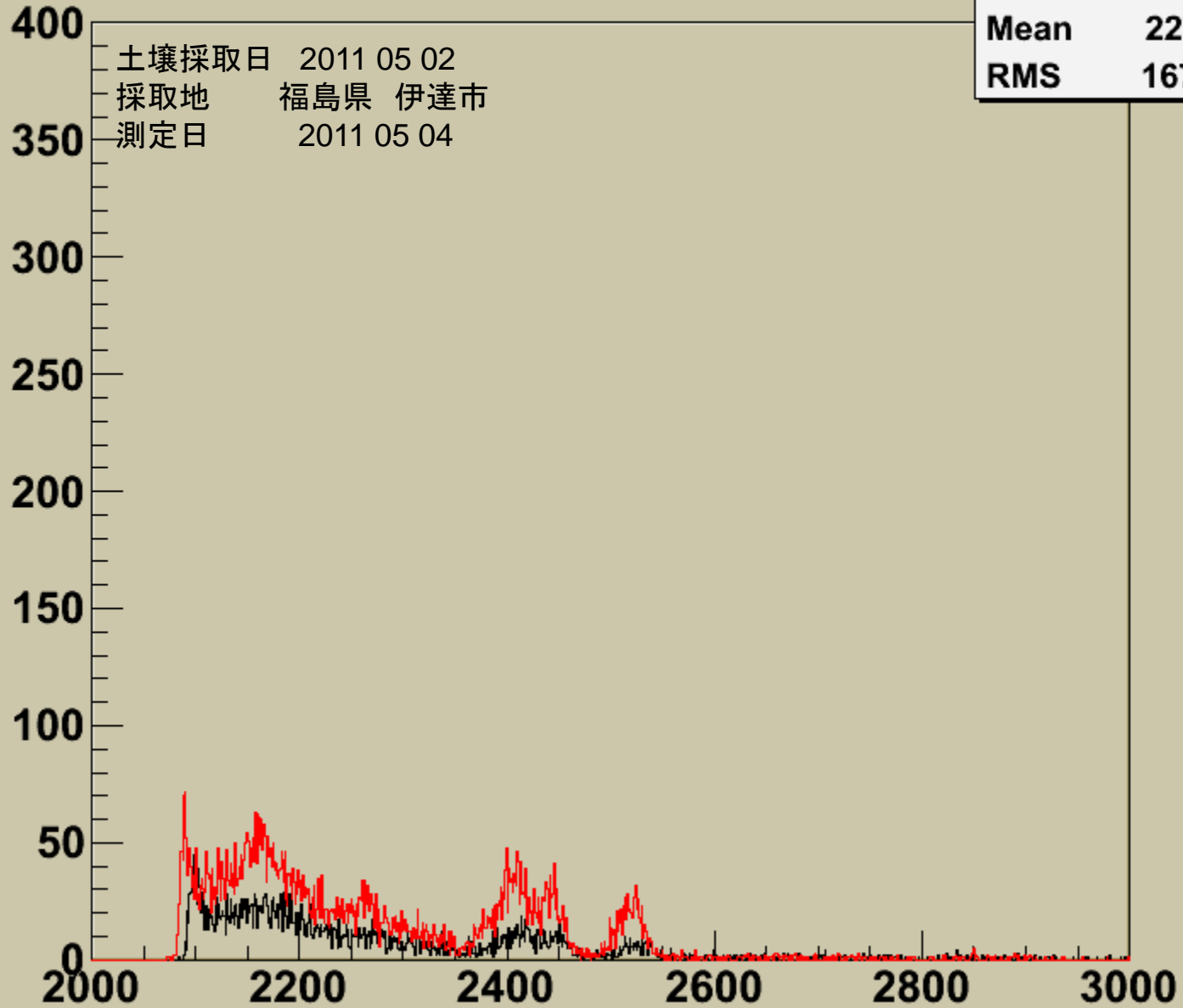
Entries	5655
Mean	2272
RMS	167.1



DATE_UENOB

h1

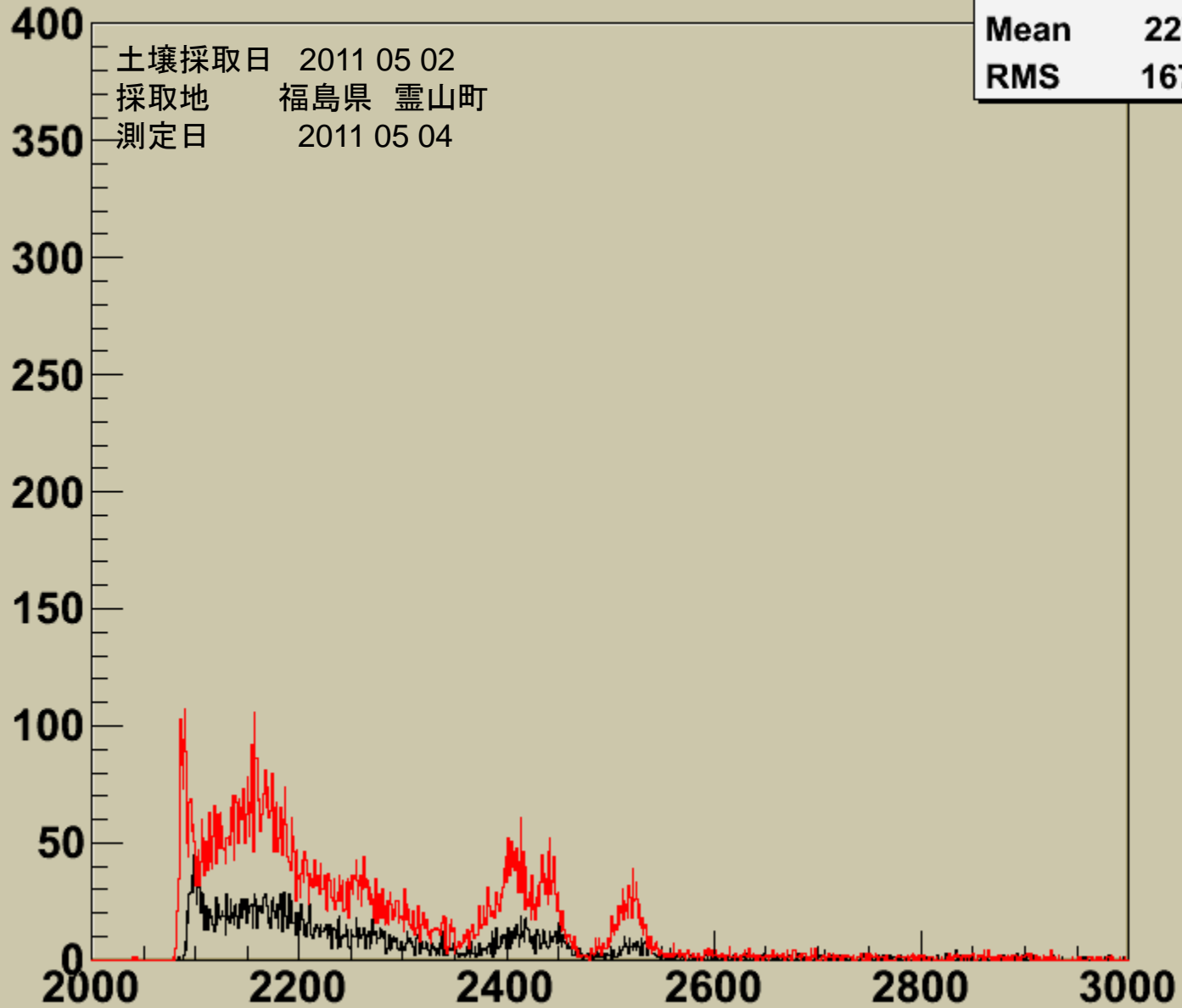
Entries	5655
Mean	2272
RMS	167.1



RYOZEN_UENOB

h1

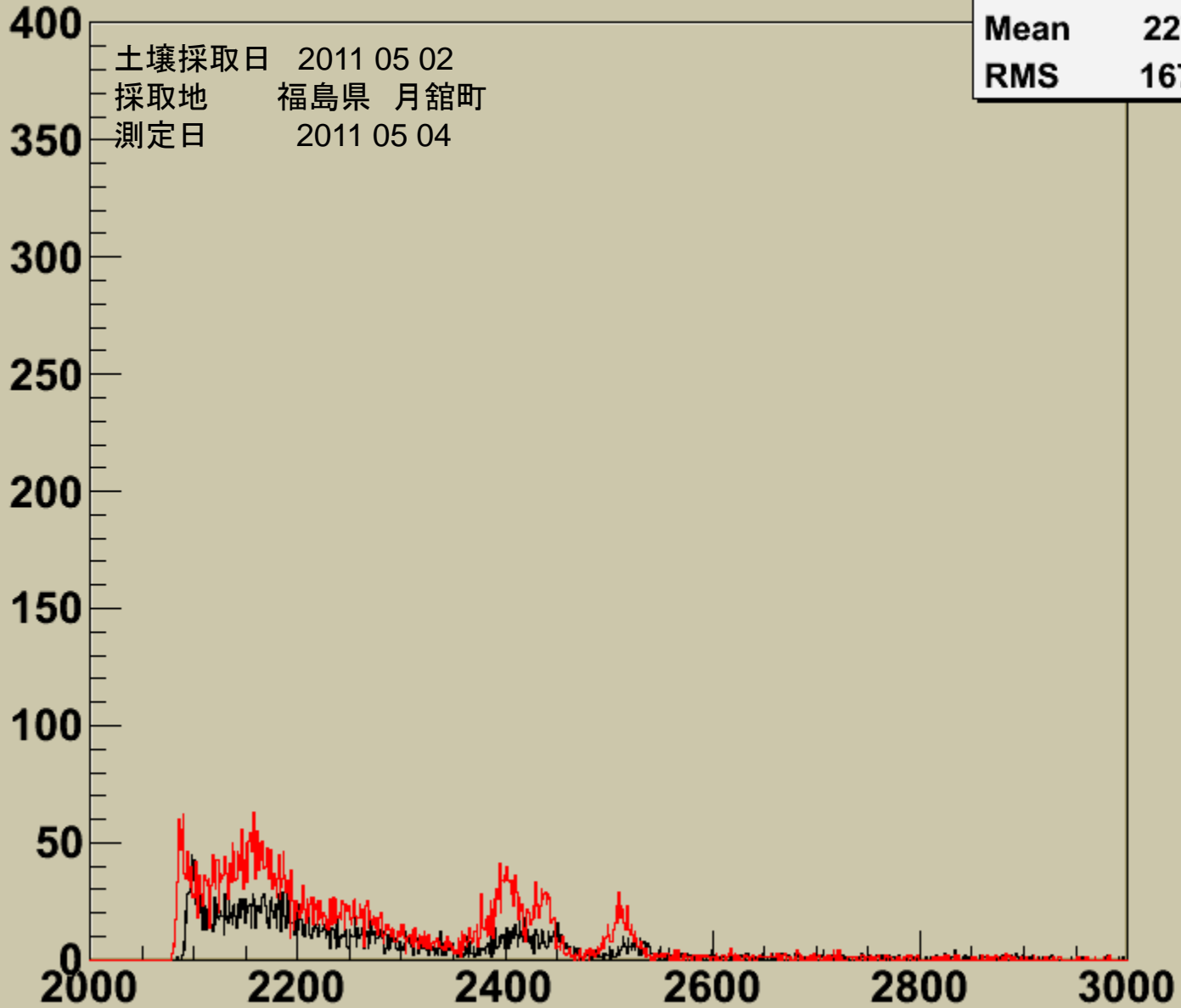
Entries	5655
Mean	2272
RMS	167.1



TSUKIDATE_UENOB

h1

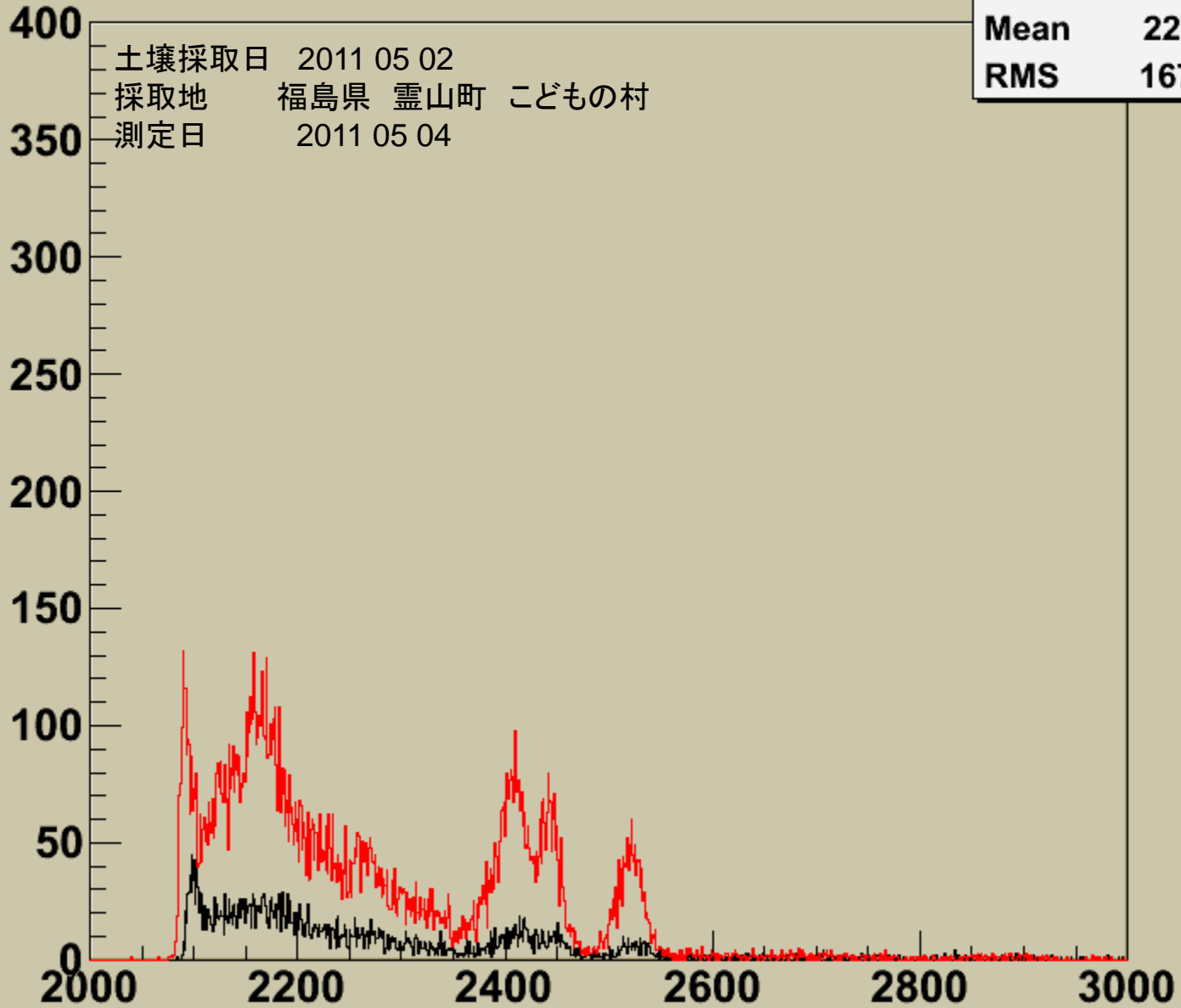
Entries	5655
Mean	2272
RMS	167.1



RYOZEN-K_UENOB

h1

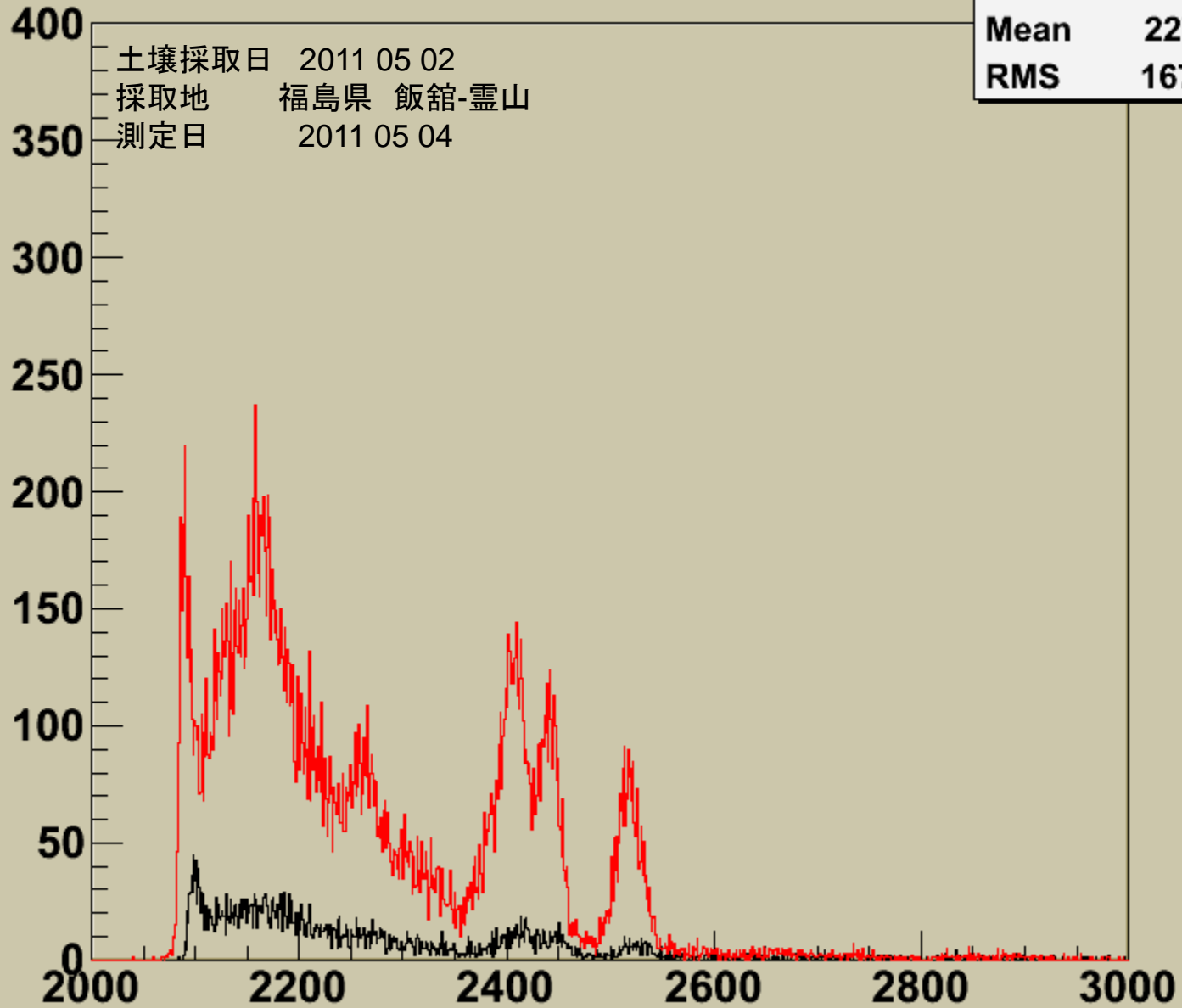
Entries	5655
Mean	2272
RMS	167.1



IIDATE-R_UENOB

h1

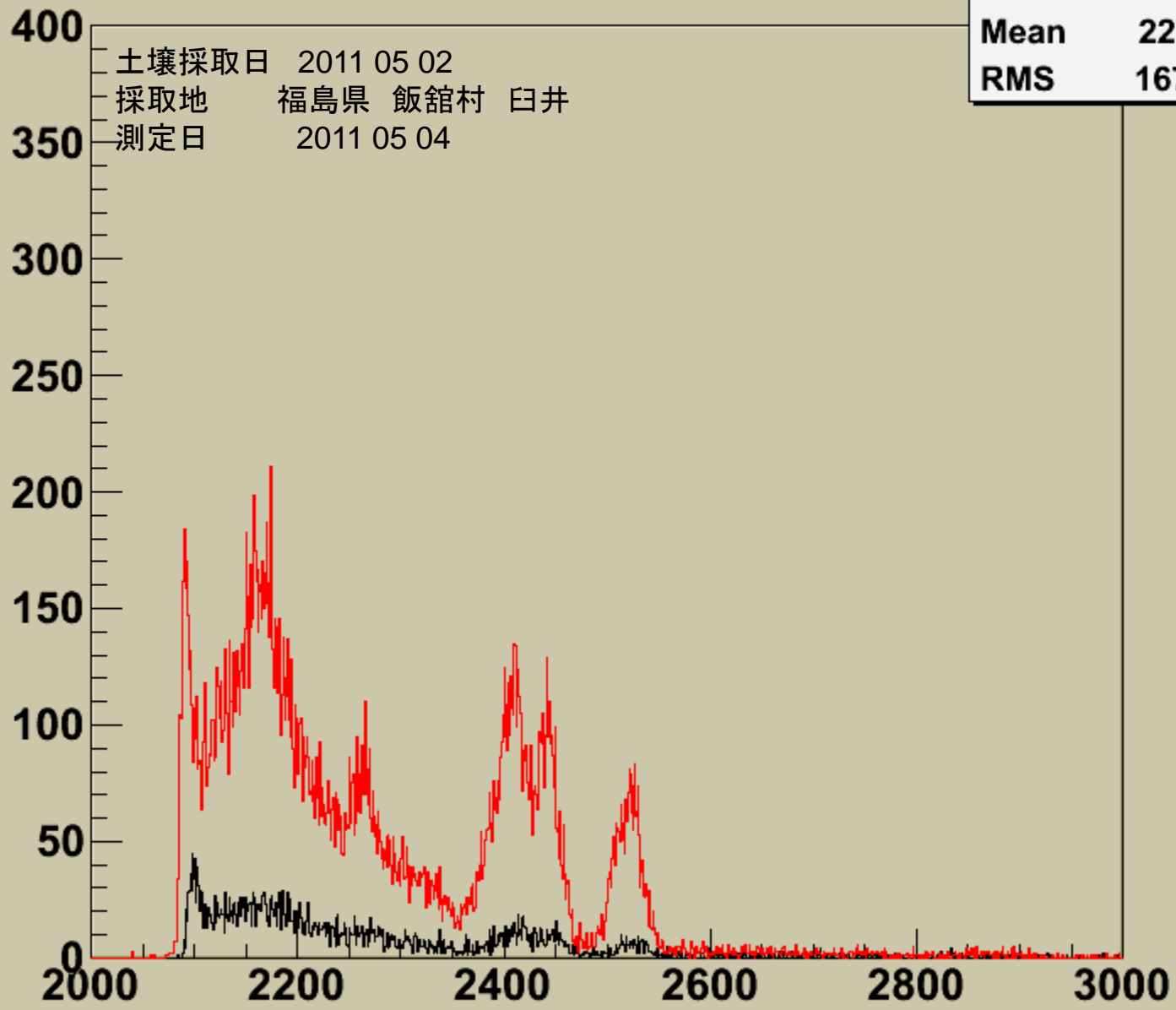
Entries	5655
Mean	2272
RMS	167.1



IIDATE-U_UENOB

h1

Entries	5655
Mean	2272
RMS	167.1



IIDATE_UENOB

h1

Entries	5655
Mean	2272
RMS	167.1

